



Navsanjivan Shikshan Prasarak Mandal's Darwha

Jijamata Arts College,

Darwha Dist-Yavatmal

**Affiliated to Sant Gadge Baba Amravati University,
Amravati Maharashtra**

NAAC accredited with Grade "C" (CGPA- 1.96 First Cycle)

website: www.jkmvd.org

E-mail: jkmvd@rediffmail.com

**QIm-4.1.1 Details of infrastructure and physical facilities
available for teaching-learning.**

Navsanjeevan Shikashan Prasarak Mandal's Darwaha (R.No. F-1562)

JIJAMATA ARTS COLLEGE

Arni Road, Darwaha Dist-Yavatmal



Principal
Dr.A.P.Jadhao

Office -(07238)255862
9850857503 (Principal)

Chairman
Hon. Manikraoji Thakare

Declaration

The information, reports, true copies of the supporting documents, numerical data, etc. furnished in this file is verified by IQAC and found correct.

Hence this certificate.


IQAC Co. Ordinator
Jijamata Kala Maha. Darwaha




Principal
Jijamata Arts College
Darwaha Dist. Yavatmal

4.1.1 Details of infrastructure and physical facilities available for teaching-learning

The Institution has adequate infrastructure and physical facilities for teaching-learning as per the University norms. Taking into consideration present needs and future perspective, the campus infrastructure is continuously increasing and updated. The teaching-learning facilities are developed in consultation with College Development Committee & Staff. They are designed for effective and efficient conduct of the educational programs with a philosophy of optimum utilization for every constituent of the Institution viz. students, teachers and staff.

Our college is located in the rural area and Yavatmal district is known as Farmer suicide district. The college is providing excellent educational facilities to the students. The college campus is green, calm and environmentally minded, with pure air, water available. The students taking admission in Collage are from rural areas. Since our college is out of town, Students in the rural areas got comfortable.

We have 5.11 acres of land Mouje bagwadi bypass road Darwha S.R.No.140/2 and 139/03 Tq.Darwha Dist-Yavatmal.

Classroom Facilities:

The college has 02 ICT-enabled Seminar halls equipped with LCD projectors with internet facility and CCTV cameras, 3 spacious and well-ventilated ICT-enabled classrooms with CCTV, Wi-Fi facilities. 1 is open court yard space $26.42 \times 9.23 = 243.85$ MTR are often used for conferences, seminars, workshops, training programmes and such other activities related to knowledge transfer within college. Our college administrative building is well built up. It has 15 rooms and various sections are situated which includes administration office, Principal's cabin, staff room, seminar hall, class rooms, Library, reading room, Laboratory, etc. Our college office is well-furnished and computerized with automation software, having ICT tools. The functioning of office is student-centric. The staff room & Library with all facilities like basic furniture, internet facility along with 8CCTVs. The location of office, Principal's cabin and staff room is very convenient for students to approach. Canteen facilities have been made available since this year.

Laboratory Facilities:

The college has 1 laboratory for Home Economics practical's and with sophisticated equipment's. There is 1 well equipped laboratory advanced equipment's, provided with all needed facilities and is used for practical purpose. laboratory is spacious with user friendly infrastructure.

Library:

The library is spacious and well-equipped. Library is well furnished and computerized with Cloud Base Library software. Library is enriched and day by day growing with several study materials like, books, research journals, Online Journals N-List, free Network resource centre. At Present books collection is 4137. Fully Open Access Library. Mobile Base MOPAC. A separate study guide has been prepared for the students preparing for the competitive examination. They are provided with 20 chairs, large table for group discussion, calm environment, airy open rooms, separate books for competitive exams.

Research Centre:

As we have research canters for both Sociology and English departments, separate compartments have been provided for them. A departmental library has been arranged. Different book cases have been arranged for keeping books.

Network Resource Centre:

Network Resources Centre is useful for Students, Teachers with Network Resources Centre is having 5 computers with internet connectivity & Wi-Fi.

Playground:

The playground is of 1 hector area. Out-door game facilities like 200 mtr. running track, kabaddi ground, Kho Kho court, volley ball court, Indoor Badminton court, etc. are available. Well-equipped Gymnasium, our college has MOU with Agriculture College, Darwha for Gymnasium & other facilities. The agriculture college is run by our parent institution so it is very convenient for the college to get the facilities of other wings also. Benches have been provided in the ground to accommodate the students.

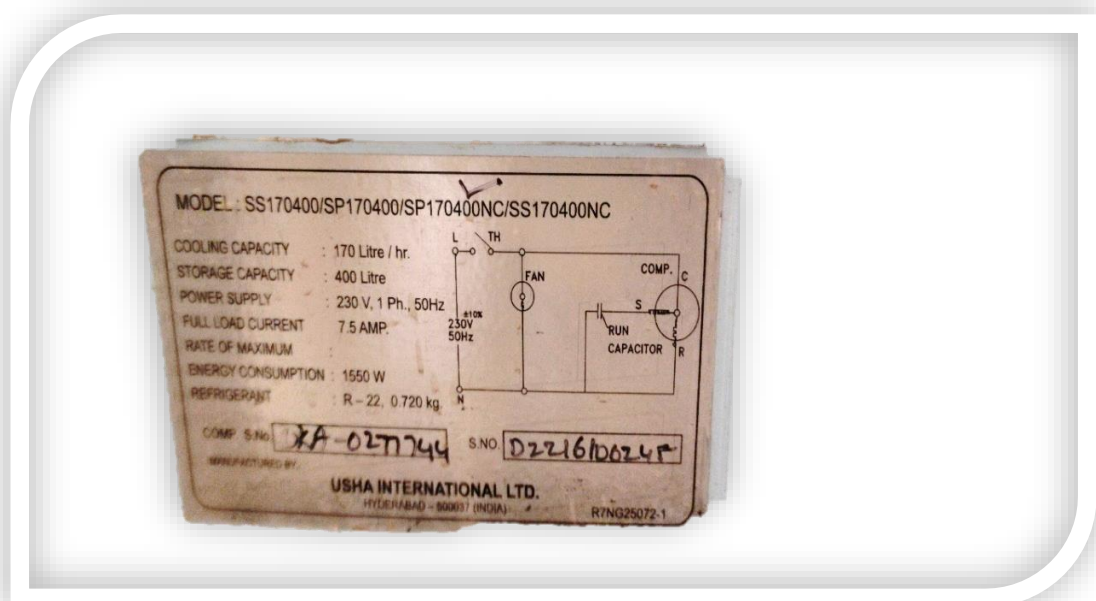
Drinking Water:

The college has water cooler (with R.O) for staff and students.

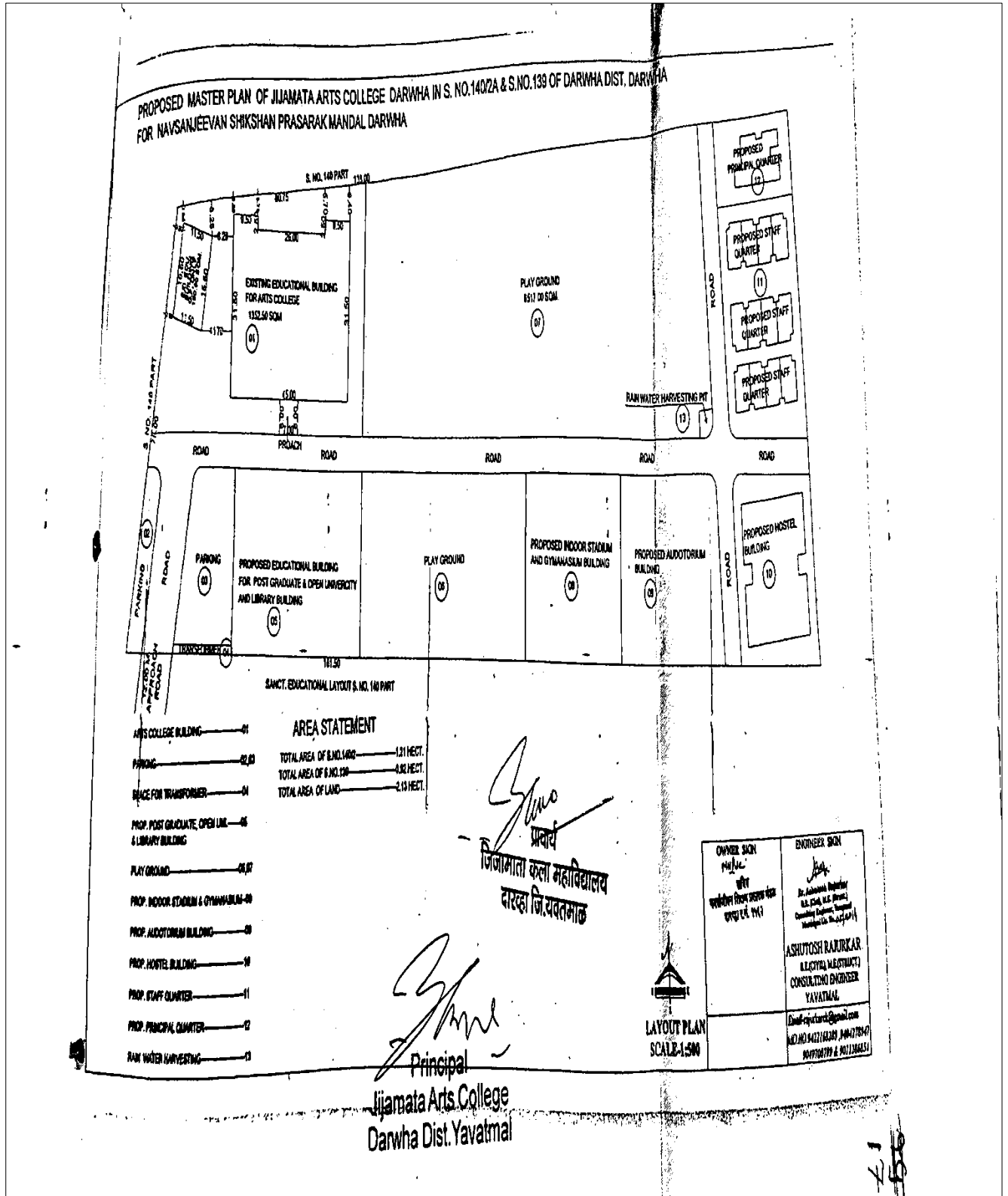
Company Name: - USHA

Cooling Capacity: - 170 Lit./ hr

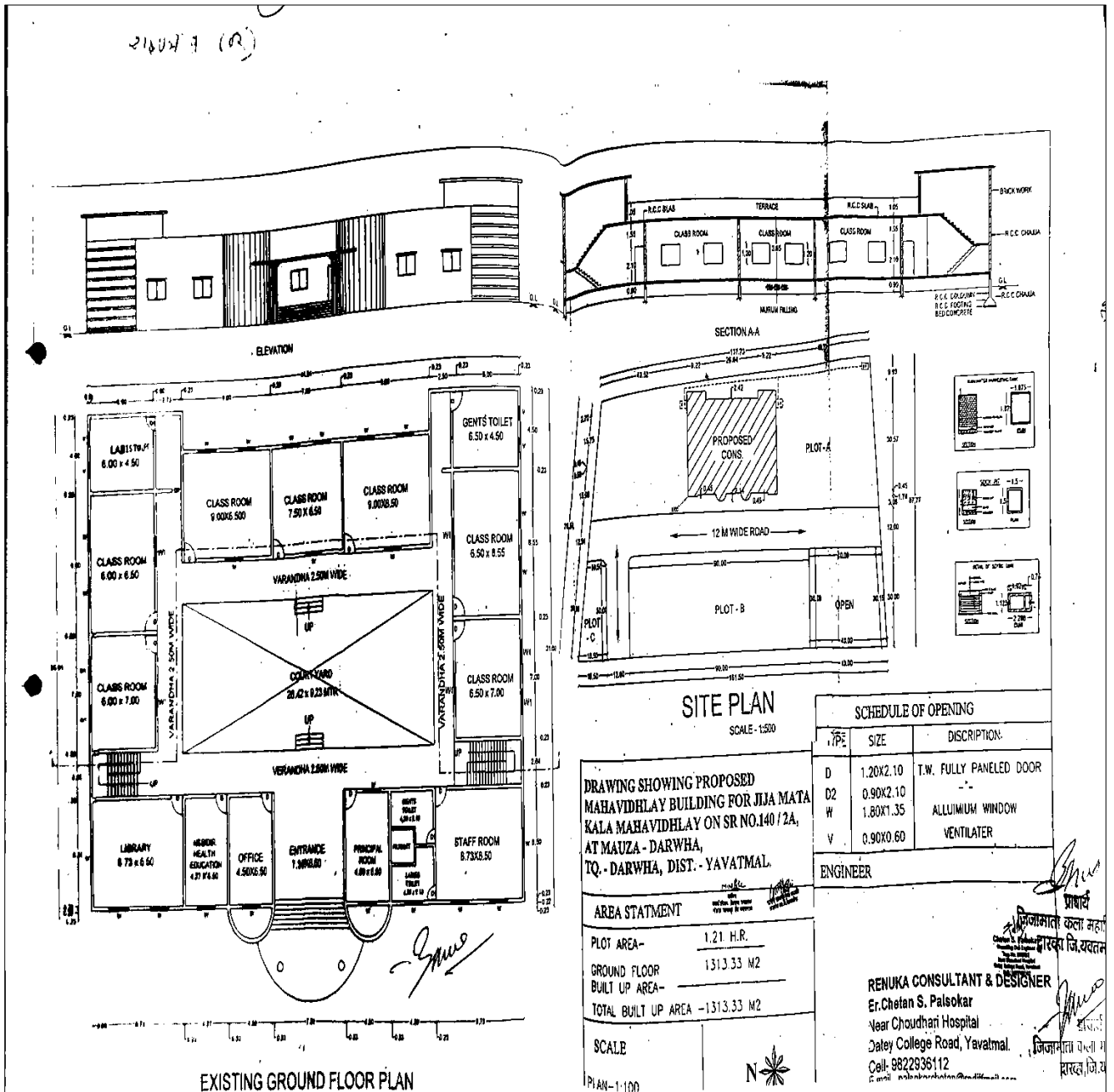
Storage Capacity: - 400 Lit.



Master Plan



Building Ground Floor Plan



Information of Rooms Dimension

Sr. No	Room No	Room Use For	SQM
1	1	Room For Principal	29.25
2	2	Room For Staff Room (Include Research Centre)	56.74
3	3	Class Room For B.A - III	45.5
4	4	Seminar Room with ICT Base	55.57
5	5	Class Room For B.A - II	58.5
6	6	NSS & Sport Dept.	23.85
7	7	Class Room For B.A - I and Including Multipurpose Hall	83.46
8	8	Room For Lab for Home Economics	51
9	9	Room For Reading and NRC Room	42
10	10	Room For Library and Stac	56.74
11	11	IQAC & Exam Room	27.45
12	12	Room For Office	29.25
13	13	Ladies Toilet for Students & Ladies Common Room	27
14	14	Gents Toilet for Students	29.25
15		Toilet for Gents Staff	
16		Toilet for Ladies Staff	23.53
17		Toilet for Ladies Principal	
18		Entrance Space	48.03
19		Open Court Yard Space	243.85

4.1.1 Computing Facility

Sr. No.	IT Facility	Nature of updation	Existing Quantity	New Added
1	8 post switches	1 switch 8 ports (1)	1	
2	LAN Cable	Cable 221 mtr		
3	Scanner	Image formula p-215	1	
4	Pen drive	8 GB, 16 GB	2	1
5	Web Site	Web site designing & updation	1	1
6	Anti virous Quick Heal	Antivirus (1-Nos)	1	5
7	LG Exl. DVD R/W	Sr.No 7HLCCOO6835	1	
8	Sound Systems	Updation of Sound System AHUJA COMPLETE BOX & CORDLES MIC	1	
9	Software	LIB-MAN (For Library) Library Management Systme Updated continue	1	1
10	Software	CMS11.0 College Management System Updated continue	1	1
11	Printer + Scanner	Canon 3010 – 2 Nos.	2	
12	Biometric Attendance Systems	ESSL security at fingertips Model No:X990	1	
13	Dell Projector 1220	Sr.78PJJ92	1	
14	D-Link Modem & Switch	300M	1	
15	Web Cam	IT-306 WC - 1 Nos.	1	
16	Printer 2900	Canon Lbp 2900 B	2	
17	Camera	CCTV Camera College Campus	8	
18	Laser Barcode Reader	i-ball Model N- LS-392 USB Interface	1	
19	Router	Jio Router speed is upto 50 Mb per second	3	

20	Computers Desktop	Dell Desktop Vostro 3710 I3 (12th) 8/1tb/256//win/11+off : Dated 13/12/2022		1
		Dual Core4GB RAM/500GBHDD/18.5 (1-Nos)	3	
		Dell Vostro Pentium Win-8 4GB Ram	5	
		Dell Vostro Pentium Win-8 4GB Ram (1-Nos) 1 TB HDD Tosiba	1	
		Dell inspiron core i3/4GB Ram 1TB HDD/20"LED wondows 10/msoffice 8th genration	3	
21	Printer + Scanner	Hp Printer 516 CN28RS2QP : Dated 13/12/2022		1
22	Convertor	HDMI To VGA Convertor : Dated 13/12/2022		1
23	Modem + wifi	Airtel Xstrem Fiber 100 mbps speed		1


4.1.1 Snapshots depicting adequacy for Infrastructure and physical facilities for teaching-learning

College Building





Principal's Chamber



NAAC & IQAC Room



Latitude	20.30720811°	Local	03:39:32 PM
Longitude	77.7833108°	GMT	10:09:32 AM
		Altitude	336 meters
		Date	Wed, 25 Oct 2023

8Q4M+C8J, Darwha, Maharashtra 445202, India
 Note : IQAC

LCT Projector in Room No.07



Latitude: 20.307226
 Longitude: 77.7834
 Accuracy: 34.4m
 Time: 23-11-2022 13:18
 Note: lcd Projector

Seminar Room



DVR & Cameras



Latitude
20.3071809°
Longitude
77.78346045°
8Q4M+C8J, Darwha, Maharashtra 445202, India
Note : DVR & CCTV

Local	03:15:34 PM
GMT	09:45:34 AM
Altitude	337 meters
Date	Thu, 26 Oct 2023

CCTV



Latitude
20.30737251°
Longitude
77.7834947°
8Q4M+C8J, Darwha, Maharashtra 445202, India
Note : CCTV

Local	03:34:44 PM
GMT	10:04:44 AM
Altitude	337 meters
Date	Wed, 25 Oct 2023



GPS Map
Camera Lite

Latitude	Local	03:33:53 PM
20.30736377°	GMT	10:03:53 AM
Longitude	Altitude	337 meters
77.78363751°	Date	Wed, 25 Oct 2023
8Q4M+C8J, Darwha, Maharashtra 445202, India		
Note : CCTV		

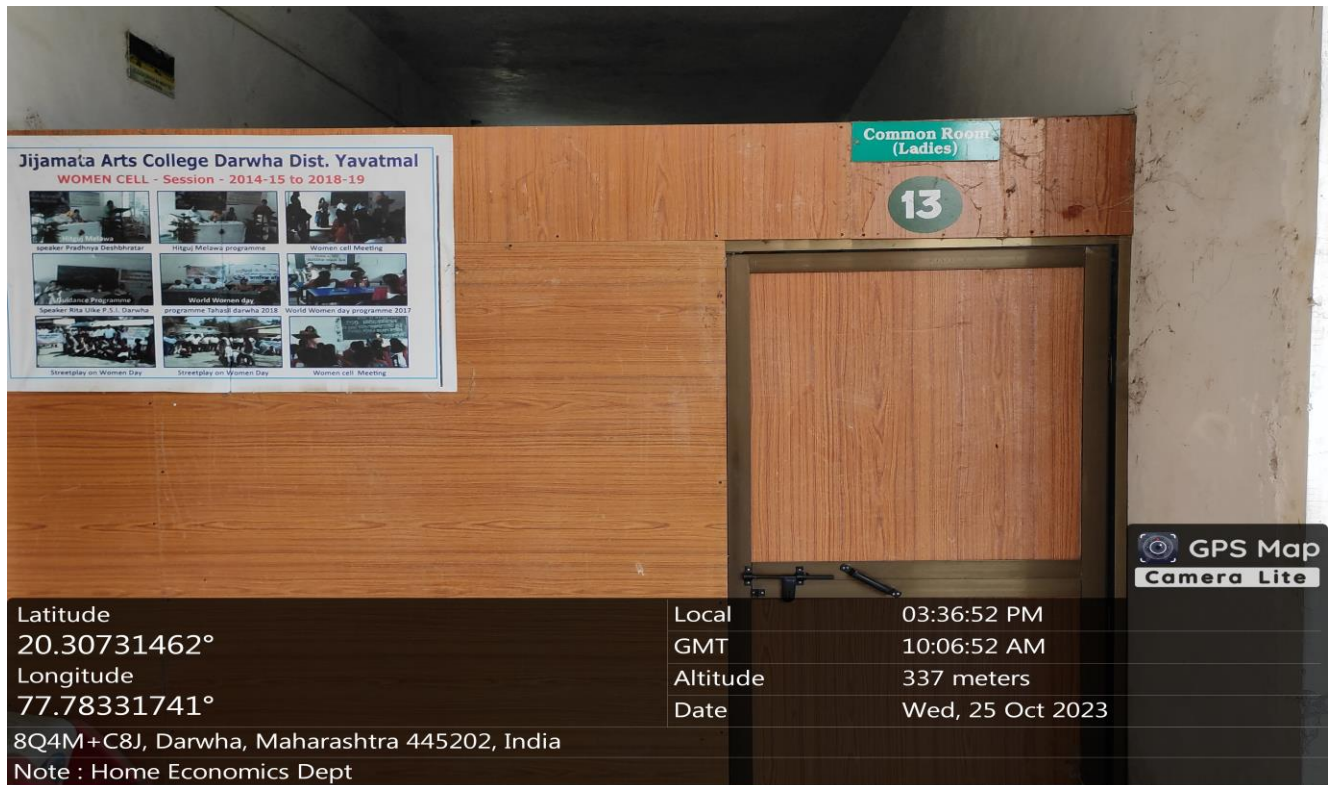
Vending Machine at Girls Common Room



GPS Map
Camera Lite

Latitude	Local	12:05:14 PM
20.30729562°	GMT	06:35:14 AM
Longitude	Altitude	337 meters
77.78333608°	Date	Thu, 26 Oct 2023
8Q4M+C8J, Darwha, Maharashtra 445202, India		
Note : vending machine		

Girls Common Room



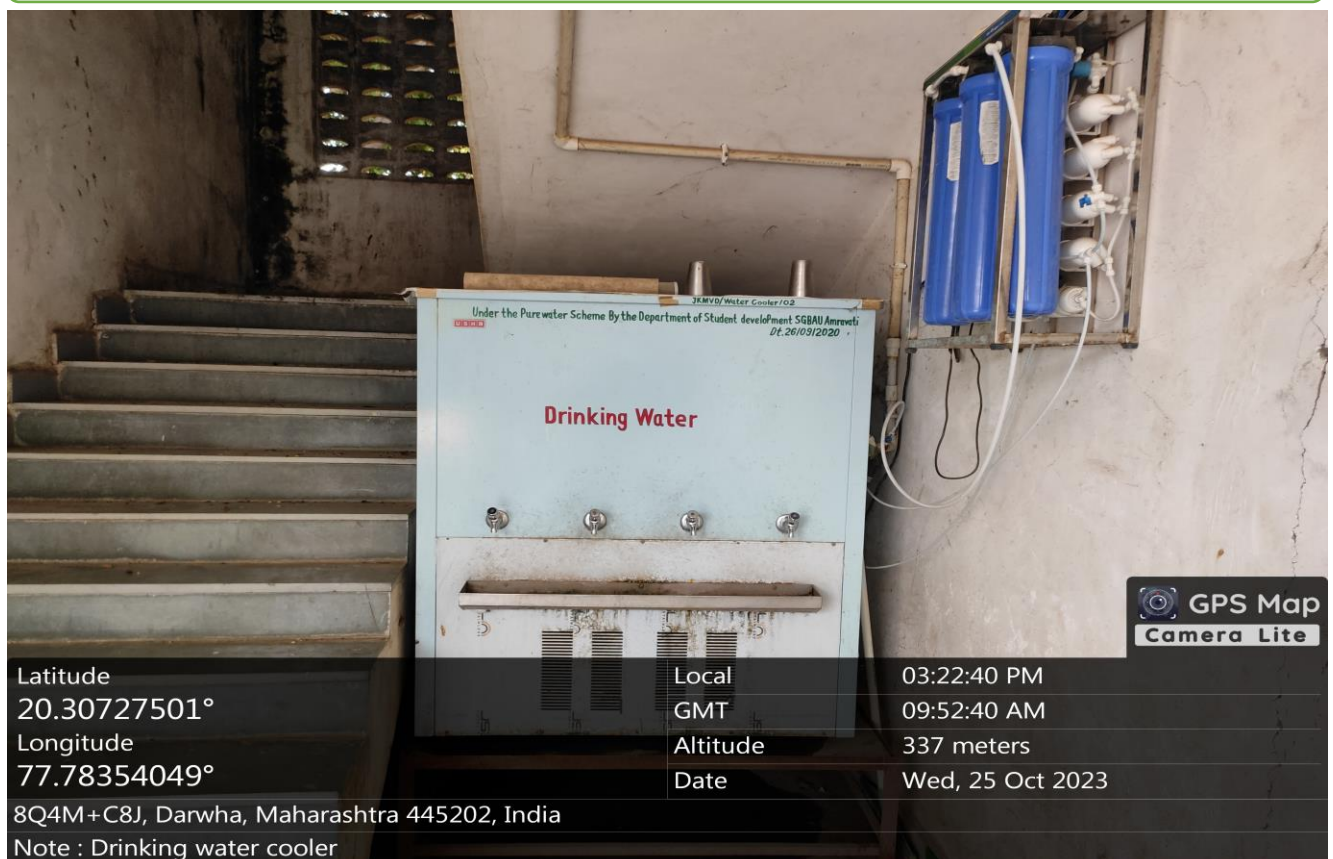
Latitude
20.30731462°
Longitude
77.78331741°

8Q4M+C8J, Darwha, Maharashtra 445202, India
Note : Home Economics Dept

Local 03:36:52 PM
GMT 10:06:52 AM
Altitude 337 meters
Date Wed, 25 Oct 2023

GPS Map
Camera Lite

Drinking Water Facility



Latitude
20.30727501°
Longitude
77.78354049°

8Q4M+C8J, Darwha, Maharashtra 445202, India
Note : Drinking water cooler

Local 03:22:40 PM
GMT 09:52:40 AM
Altitude 337 meters
Date Wed, 25 Oct 2023

GPS Map
Camera Lite

Physical Dept. / NSS Dept.



Latitude
20.30730968°
Longitude
77.78352023°

8Q4M+C8J, Darwha, Maharashtra 445202, India
Note : physical education dept

Local 12:31:12 PM
GMT 07:01:12 AM
Altitude 337 meters
Date Thu, 26 Oct 2023

GPS Map
Camera Lite

Administrative Area




Latitude
20.3071693°
Longitude
77.78338226°

8Q4M+C8J, Darwha, Maharashtra 445202, India
Note : News paper stand

Local 11:17:11 AM
GMT 05:47:11 AM
Altitude 337 meters
Date Thu, 26 Oct 2023

GPS Map
Camera Lite


Classroom Facilities Available in the Institution: Class Room No.3



Classroom Facilities Available in the Institution: Class Room No.5



Classroom Facilities Available in the Institution: Class Room No.7



Latitude
20.30732772°
Longitude
77.78342218°

8Q4M+C8J, Darwha, Maharashtra 445202, India

Note : BA I ROOM

Local 12:32:04 PM
GMT 07:02:04 AM
Altitude 337 meters
Date Thu, 26 Oct 2023

GPS Map
Camera Lite

Library Facilities



Latitude
20.30714013°
Longitude
77.78328101°

8Q4M+C8J, Darwha, Maharashtra 445202, India

Note : Staff reading room

Local LOCAL 12:10:08 PM
GMT GMT 06:40:08 AM
Altitude 336 meters
Date Thu, 26 Oct 2023

GPS Map
Camera Lite



Latitude: 20.307225
 Longitude: 77.783399
 Accuracy: 48.9m
 Time: 24-11-2022 12:22
 Note: library

Network Resource Centre Facility



Latitude
 20.30720191°
 Longitude
 77.78330567°
 8Q4M+C8J, Darwha, Maharashtra 445202, India
 Note : Network Resource Centre

Local 12:02:59 PM
 GMT 06:32:59 AM
 Altitude 336 meters
 Date Thu, 26 Oct 2023

 **GPS Map
 Camera Lite**

Reading Room For Students



GPS Map
Camera Lite

Latitude
20.30723351°
Longitude
77.78327957°

Local 11:21:17 AM
GMT 05:51:17 AM
Altitude 336 meters
Date Thu, 26 Oct 2023

8Q4M+C8J, Darwaha, Maharashtra 445202, India

Note : Reading Room

Open Yard



GPS Map
Camera Lite

Latitude
20.30724013°
Longitude
77.78329667°

Local 12:40:48 PM
GMT 07:10:48 AM
Altitude 336 meters
Date Thu, 26 Oct 2023


8Q4M+C8J, Darwaha, Maharashtra 445202, India

Note : Open yard

Research Centre English & Sociology



<p>Latitude 20.30722663°</p> <p>Longitude 77.78349647°</p> <p>8Q4M+C8J, Darwha, Maharashtra 445202, India</p> <p>Note : Dept. of Eng</p>	<p>Local 03:24:35 PM</p> <p>GMT 09:54:35 AM</p> <p>Altitude 337 meters</p> <p>Date Wed, 25 Oct 2023</p>
--	---



<p>Latitude 20.30722102°</p> <p>Longitude 77.78355258°</p> <p>8Q4M+C8J, Darwha, Maharashtra 445202, India</p> <p>Note : Dept. of Soc</p>	<p>Local 03:24:18 PM</p> <p>GMT 09:54:18 AM</p> <p>Altitude 337 meters</p> <p>Date Wed, 25 Oct 2023</p>
--	---

Home Economics Dept.& Lab



Latitude
20.3073042°
Longitude
77.78342413°

8Q4M+C8J, Darwha, Maharashtra 445202, India
Note : BA I ROOM

Local 12:34:08 PM
GMT 07:04:08 AM
Altitude 337 meters
Date Thu, 26 Oct 2023

GPS Map
Camera Lite



Latitude
20.3073042°
Longitude
77.78342414°

8Q4M+C8J, Darwha, Maharashtra 445202, India
Note : BA I ROOM

Local 12:34:12 PM
GMT 07:04:12 AM
Altitude 337 meters
Date Thu, 26 Oct 2023

GPS Map
Camera Lite

Play Grounds



Volly Ball Court



GPS Map
Camera Lite

Latitude
20.30693597°

Longitude
77.78368739°

8Q4M+C8J, Darwaha, Maharashtra 445202, India

Note : Volly ball court

Local 12:35:41 PM

GMT 07:05:41 AM

Altitude 337 meters

Date Thu, 26 Oct 2023

Badminton Court



GPS Map
Camera Lite

Latitude
20.30722651°
Longitude
77.78335442°

Local 12:40:18 PM
GMT 07:10:18 AM
Altitude 337 meters
Date Thu, 26 Oct 2023

8Q4M+C8J, Darwha, Maharashtra 445202, India

Note : Badminton Ground

Kho-Kho Ground



GPS Map
Camera Lite

8Q4M+C8J, Darwha, Maharashtra 445202, India

Latitude
20.30702901°

Longitude
77.78347305°

Local 03:21:24 PM
GMT 09:51:24 AM

Altitude 337 meters
Thursday, 05.10.2023

Note : kho kho Ground

Kabaddi Ground



8Q4M+C8J, Darwha, Maharashtra 445202, India

Latitude
20.30705965°

Longitude
77.78327538°

Local 03:18:34 PM
GMT 09:48:34 AM

Altitude 337 meters
Thursday, 05.10.2023

Note : kabaddi Ground

Pariksha Pe Charcha Program org. by Department of Sociology



Latitude: 20°18'27"
Longitude: 77°47'0"
Elevation: 394.72m
Accuracy: 2.1m
Time: 27-01-2023 11:42
Note: Pariksha pe Charcha2023

Presentation by Sociology Dept



Wel-Come Day Ceremony: Session-2022-23




Alumni & Parents Meet : Session -2022-23



Competitive Exam Guidance Workshop



ICT Lecture by Political Sci Dept.




ICT Lecture by Department of History



Darwaha, Maharashtra, India
 8Q4M+C8J, Darwaha, Maharashtra 445202, India
 Lat 20.307391°
 Long 77.78343°
 06/10/22 03:18 PM

Staff Room



Latitude
 20.30721004°
 Longitude
 77.78357167°
 8Q4M+C8J, Darwaha, Maharashtra 445202, India
 Note : Staff Room

Local 03:26:05 PM
 GMT 09:56:05 AM
 Altitude 337 meters
 Date Wed, 25 Oct 2023

Network Resource Centre



GPS Map
Camera Lite

Latitude
20.3072096°
Longitude
77.78329244°

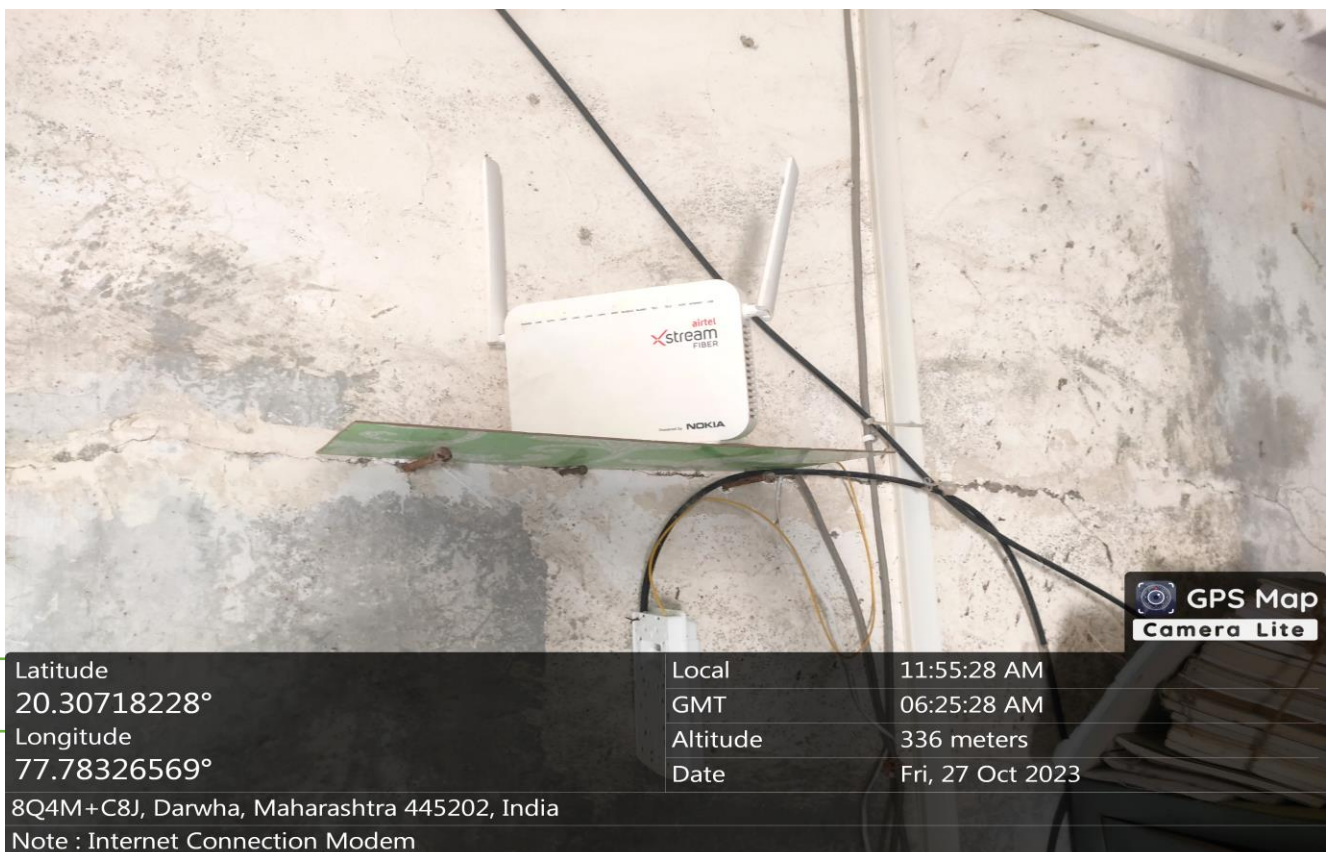
Local 12:03:16 PM
GMT 06:33:16 AM
Altitude 336 meters
Date Thu, 26 Oct 2023

8Q4M+C8J, Darwha, Maharashtra 445202, India

Note : Network Resource Centre

Internet Connection Modem

Airtel Xtrem Fiber with 100 mbps speed



GPS Map
Camera Lite

Latitude
20.30718228°
Longitude
77.78326569°

Local 11:55:28 AM
GMT 06:25:28 AM
Altitude 336 meters
Date Fri, 27 Oct 2023

8Q4M+C8J, Darwha, Maharashtra 445202, India

Note : Internet Connection Modem

Canteen Facility



Latitude
20.3066858°
Longitude
77.78283658°

8Q4M+C8J, Darwha, Maharashtra 445202, India
Note : Canteen facilities

Local 11:36:37 AM
GMT 06:06:37 AM
Altitude 336 meters
Date Fri, 27 Oct 2023

GPS Map
Camera Lite

Parking Area for Staff & Students



Latitude
20.30698658°
Longitude
77.7830079°

8Q4M+C8J, Darwha, Maharashtra 445202, India
Note : Parking Area

Local 12:38:16 PM
GMT 07:08:16 AM
Altitude 336 meters
Date Thu, 26 Oct 2023

GPS Map
Camera Lite

Study Room For Competitive Exam Cell

